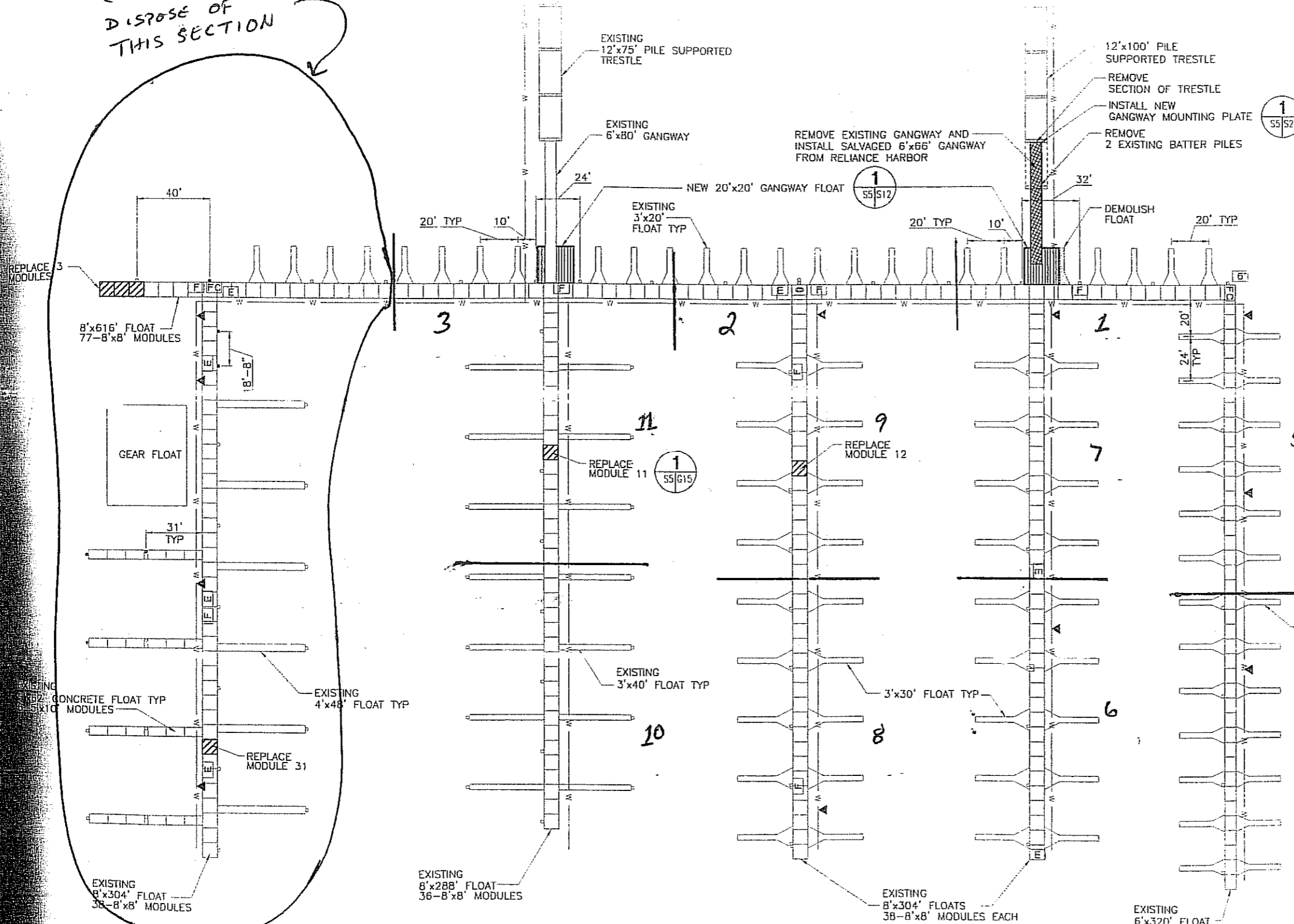


FLOAT SURPLUS PLAN

CONTRACTOR TO DISPOSE OF THIS SECTION



- LEGEND:**
- ▽ POTABLE WATER RISER
 - F FIRE EQUIPMENT
 - 6" INCHES OF FREEBOARD
 - EXISTING PILE
 - E ELECTRICAL PANEL
 - W POTABLE WATER LINE
 - FC FISH CLEANING STATION
 - ELECTRICAL LINE CONTAINER

NOTE:
ALL FLOATS CONCRETE UNLESS OTHERWISE NOTED.

FLOAT SECTION

- 1
- 2
- 3
- 4
- 5

LENGTH

- 152'
- 152'
- 152'
- 160'
- 160'


FLOAT SECTION

- 6
- 7
- 8
- 9
- 10
- 11

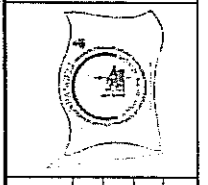
LENGTH

- 152'
- 152'
- 152'
- 152'
- 144'
- 144'

1 SHOEMAKER BAY HARBOR
SCALE: 1" = 30'



ENGINEERING SURVEYING & LANDSCAPE ARCHITECTURE
TRYCK NYRMAN HEYER, INC.
911 W. 11TH AVENUE, SUITE 100
ANCHORAGE, ALASKA 99501
TEL: (907) 278-8414
FAX: (907) 278-7878



NO.	DATE	DESCRIPTION	REVISIONS	BY	CHK

CITY OF WRANGELL
WRANGELL HARBORS FLOAT REPLACEMENT
HARBOR MODIFICATIONS
SHOEMAKER BAY HARBOR
WRANGELL, ALASKA

PROJECT NO.	04099.000
DATE	05/26/06
DESIGNED BY	JD
DRAWN BY	BP & SJ
CHECKED BY	SMC
DWG. NO.	4099_55.dwg

SCALE: